



**ARSO METEO**  
Slovenian Environment Agency

# Welcome, old and new CWG participants



# CWG Purpose and Objectives

## Purpose

The main purpose of the Convection Working Group is to stimulate, efficient utilization of satellite data in operational meteorology for detection, analysis and prediction of deep moist convection and associated phenomena.

## Objectives

Developing a body of knowledge in monitoring convection through satellite observations.

Offering a meeting point for researchers, developers and operational users, for exchanging experiences and feedback on practices and operational and experimental applications aimed at convection processes in the atmosphere.

# Actions from the previous CWG Meeting in Florence



## Action 1:

CWG members to provide feedback on the MTG-FCI Rapid Scanning Service (RSS) channel selections, i.e. regarding their anticipated needs/applications for channels and in what resolution. The current HRFI mission (providing the RSS) has assumed a direct dissemination of four channels (VIS0.6, NIR2.2, IR3.8, IR10.5) at a double resolution compared to the full disk mission. The feedback is to be sent to Jochen Grandell by 30 June 2016.

## Action 2:

Since the document “Recent concepts and practices” published on CWG webpage will not be updated any more (and will be frozen at the current stage), the CWG co-chairs and the EUMETSAT secretariat are to identify a feasible solution for creating a new document in a more condensed format. The target audience for this document are the operational forecasters.

## Action 3:

All CWG members are invited to share links to their most relevant scientific publications on convection, to be published on the CWG webpage.





# Satellite Convection Guidance (SCG)

Vesa Nietosvaara, Jochen Grandell,  
EUMETSAT

Mateja Iršič Žibert, ARSO



# Satellite Convection Guidance first version is now available



**Pre-  
Convective  
Environment**




**Convective  
Initiation**



**Mature  
Convective  
Storm**

**CWG joint contribution  
Overview of products  
Regularly updated**

## STEP BY STEP DEEP CONVECTION NOWCASTING



### 1. Pre-Convective Environment

*Refers to the 4-D thermodynamic and wind field present before the convective initiation occurs.*



### 2. Convective Initiation

*Refers to the process where an existing cumulus cloud begins rapid vertical growth.*



### 3. Mature Convective Storm

*Refers to the presence of convective clouds with tops at or above their local equilibrium level*

**Useful tools:**

# Satellite Convection Guidance in 2017

**Mar**

- **First idea and a draft design: CWG co-chairs meeting, Ljubljana**

**May**

- **Discussion on design - EUMETSAT designer**

**Jun**

- **ECMWF workshop – pre-info**

**Sep**

- **CWG Splinter meeting Pula – discussion on the first version**
- **Poster at ECSS – poster presentation**

**Dec**

- **First release at CWG WEB page & promotion**



# MSG Global Instability Index

Operationally produced by EUMETSAT

## Application:

Detection of possible unstable areas through satellite based stability indices in pre-convective environment.

The Global Instability Index (GII) product consists of four indices which describe the stability of the atmosphere (K-Index, KO Index, Lifted Index, Maximum Buoyancy) together with precipitable water content (Layer precipitable water content, Total precipitable water). Regional Instability Index (RII) is the pixel-based version of the GII, which is produced for a subset of the MSG image disc over Europe, available also every 5 minutes.

## Limitations:

Not available on cloudy areas, resolution is 3 x 3 SEVIRI pixels.

## Pros and cons:

✓ Good for following the deviation from the NWP model stability indexes

✓ Available over MSG - 0 degree and MSG- Indian Ocean area

✓ Available also during night-time

X BUFR format

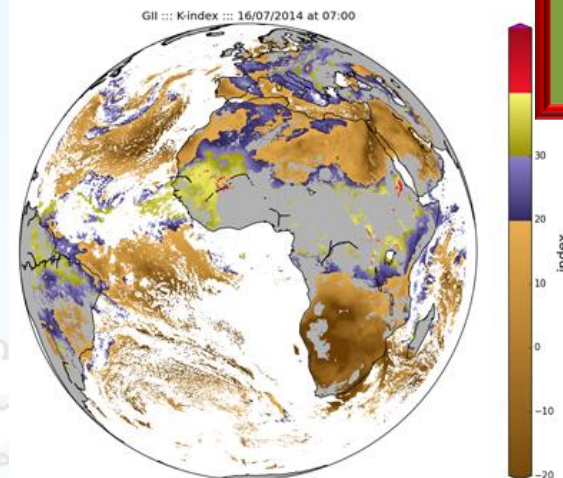


Image  
or  
animation

## Accessibility and Dissemination:

1. 15-minute-data disseminated via [EumetCast](#) – in BUFR format (5 minutes for RII over Europe)
2. 6-hourly-images on **ePort** within [EumeTrain website](#)

## Additional Information:


[Case Study](#)

[Training Module](#)

[Practical info and documentation](#)



# Satellite Convection Guidance



## Convection Working Group

[News](#)[Satellite Guidance](#)[Meetings](#)[Studies / cases](#)[Documentation](#)[About / Contact](#)

December 2017

### WHAT'S NEW:

- **New Convection Nowcasting Satellite Guidance**
- **Upcoming CWG meeting**
- **New papers added**
- **Invitation to CWG splinter meeting at ECSS**

### STEP BY STEP DEEP CONVECTION NOWCASTING



#### 1. Pre-Convective Environment

Refers to the 4-D thermodynamic and wind field present before the convective initiation occurs.



#### 2. Convective Initiation


Refers to the process where an existing cumulus cloud begins rapid vertical growth.



#### 3. Mature Convective Storm

Refers to the presence of convective clouds with tops at or above their local equilibrium level

Useful tools:



## Future updates: we need your help!

- CWG members can help in:
  - Adding missing products.
  - Finding Showcases (1-2 images/animations with some text) for products which are already on the list.

# Satellite Convection Guidance: plan for 2018

**Apr**

- Discussion on new products at CWG meeting, Ljubljana

**Jun**

- Collection of new satellite products or showcases from CWG members

**Sep**

- Implementation on CWG web site
- Presentation at **EUM conference**

**Dec**

- Promotion



# Special thanks to...

Martin Setvak, Xavier Calbet and NWCSAF,  
Davide Melfi, Thomas August, Phil Watts,  
Kris Bedka...



ARSO METEO  
Slovenian Environment Agency



CZECH  
HYDROMETEOROLOGICAL  
INSTITUTE



CWG satellite nowcasting guidance version 2017-1. Cloud photos source: WMO International Cloud Atlas,  
Copyright Stephen Burt and Matthew Clark. Design specification for this webpage: Stephen Killick,  
EUMETSAT.

[Printable overview poster](#) [pdf]

This is a service from the [EUMETSAT Convection Working Group \(CWG\)](#).  
Contact for feedback: [CWG secretariat](#)

Realization, webmaster and hosting:



... ESSL for Web creation, Aleksandra Tusinska for helping with the first steps  
... Stephen Killick, EUMETSAT, design.